

Local Delivery Vehicle programmes

2008/09 – 2010/11







Planned programmes for implementation between 2008/09 – 2010/11 are projected to yield the outputs below by 2016

		London				
Local Delivery Vehicles						
Indicative allocation Delivery Plan 2007		£151.9m				
Accountable body		London Thames Gateway Dev. Corp.	London Borough of Bexley	London Borough of Lewisham	London Borough of Newham	London Borough of Greenwich
Economy	Number of jobs	8,490	8,165	1,000		2,774
	Commercial space	248,348 m ²	69,212 m ²			64,500 m ²
Housing	Number of houses	24,770	810	540		5,049
	Brownfield land	76.59 ha	234 ha			
Transport	Transport	25.5 km	5 km	2 km		1.5 km
	Number of bridges	4	1			
	Number of interchanges		1		1	1
Learning	Skills (Number of new spaces)	700	1,000			
	Number of schools	1	1	1		
Quality of life	Healthcare (Number of hospital/clinics)	2	1	1		
	Community facilities	3,074 m ²	5,070 m ²			
Public realm	Green space	14.49 ha	18 ha	4 ha		87.5 ha
	Open space	13 ha				1.5 ha
Planned Programmes		Bromley-by-Bow Dagenham South Barking Town Centre London Riverside Parks Olympic Arc Rainham Village Lower Lea Valley Park Canning Town	Belvedere Erith Crayford	Deptford North Lewisham	Northern Royals Southern Royals	Charlton Woolwich Town Centre Greenwich Transport Olympics Sporting Excellence

Note: All programmes require a detailed project appraisal to confirm their funding.
All outputs shown result from CLG funding only.




Data based on implementation planning work to follow the Delivery Plan, and the draft Corporate Plans of the UDCs.

		Essex					
Local Delivery Vehicles							
Indicative allocation Delivery Plan 2007		£136.8m					
Accountable body		Thurrock Thames Gateway Dev. Corp	Southend BC	Renaissance Southend	Univ Essex	Basildon District Council	Castlepoint Borough Council
Economy	Number of jobs	16,194	94	5,506		14,800	135
	Commercial space	475,475 m ²	2,800 m ²	97,407 m ²		87,800 m ²	10,000 m ²
Housing	Number of houses	13,217	171	1,511		12,994	249
	Brownfield land	56 ha				15 ha	2 ha
Transport	Transport	28 km				13 km	
	Number of bridges	6					
	Number of interchanges	3		1		4	
Learning	Skills (Number of new spaces)	649		3,600		10,400	
	Number of schools	1		2		1	
Quality of life	Healthcare (Number of hospital/clinics)	3				3	1
	Community facilities	9*	7,251 m ²	34,000 m ²	1,100 m ²	21,790 m ²	
Public realm	Green space	18 ha		1 ha		4 ha	
	Grey space			9 ha			
Planned Programmes		Aveley & S. Ockenden Grays Purfleet East Thurrock Lakeside West Thurrock SE. Thurrock	Central Southend Advancing Culture	Central Southend Advancing Culture	Advancing Culture	Basildon Town Centres Sporting Village Basildon Housing, Economy Culture and Environment	Employment & Town Centres

Note: All programmes require a detailed project appraisal to confirm their funding.
All outputs shown result from CLG funding only.

* Indicates number rather than area of community facilities.

Data based on implementation planning work to follow the Delivery Plan, and the draft Corporate Plans of the UDCs.

		Kent							
Local Delivery Vehicles									
Indicative allocation Delivery Plan 2007		£83.1m							
Accountable body		Medway Council	SEEDA	Kent CC	Gravesham BC	Dartford BC	SEEDA	Swale BC	Kent CC
Economy	Number of jobs	9,424	1,500	67,502	300		2,561	1,400	3,910
	Commercial space	309,093 m ²	73,498 m ²	255,304 m ²	2,700 m ²		166,177 m ²	27,870 m ²	209,900 m ²
Housing	Number of houses	10,420	1,500	7,743	175	200	2,337	3,000	
	Brownfield land	92 ha			2 ha		15 ha	6 ha	
Transport	Transport	14 km			3 km		1 km		2 km
	Number of bridges	1			2		1		1
	Number of interchanges	1			2			1	
Learning	Skills (Number of new spaces)			1,250			100	1,300	
	Number of schools	1					1		
Quality of life	Healthcare (Number of hospital/clinics)	3					1	1	
	Community facilities	9,348 m ²					4,800 m ²	8,000 m ²	
Public realm	Green space	4 ha			76 ha		22 ha	236 ha	
	Grey space								
Planned Programmes		Rochester Chatham Town Centre Strood Centre Medway Park (Black Lion)	Dartford Town Centre Northfleet	SusCon Homes and Roads	Gravesend Town Centre Gravesend Waterfront	Greenhithe/ Swanscombe	Queenborough & Rushenden Rushenden Relief Road	Queenborough & Rushenden Sittingbourne Town Centre	Sittingbourne Northern Relief Road
Indicative allocation Delivery Plan 2007 Total		London, Essex and Kent TOTAL = £371.8m							

Note: All programmes require a detailed project appraisal to confirm their funding.
All outputs shown result from CLG funding only.

Data based on implementation planning work to follow the Delivery Plan, and the draft Corporate Plans of the UDCs.

15 May 2008